Map Sheet 3

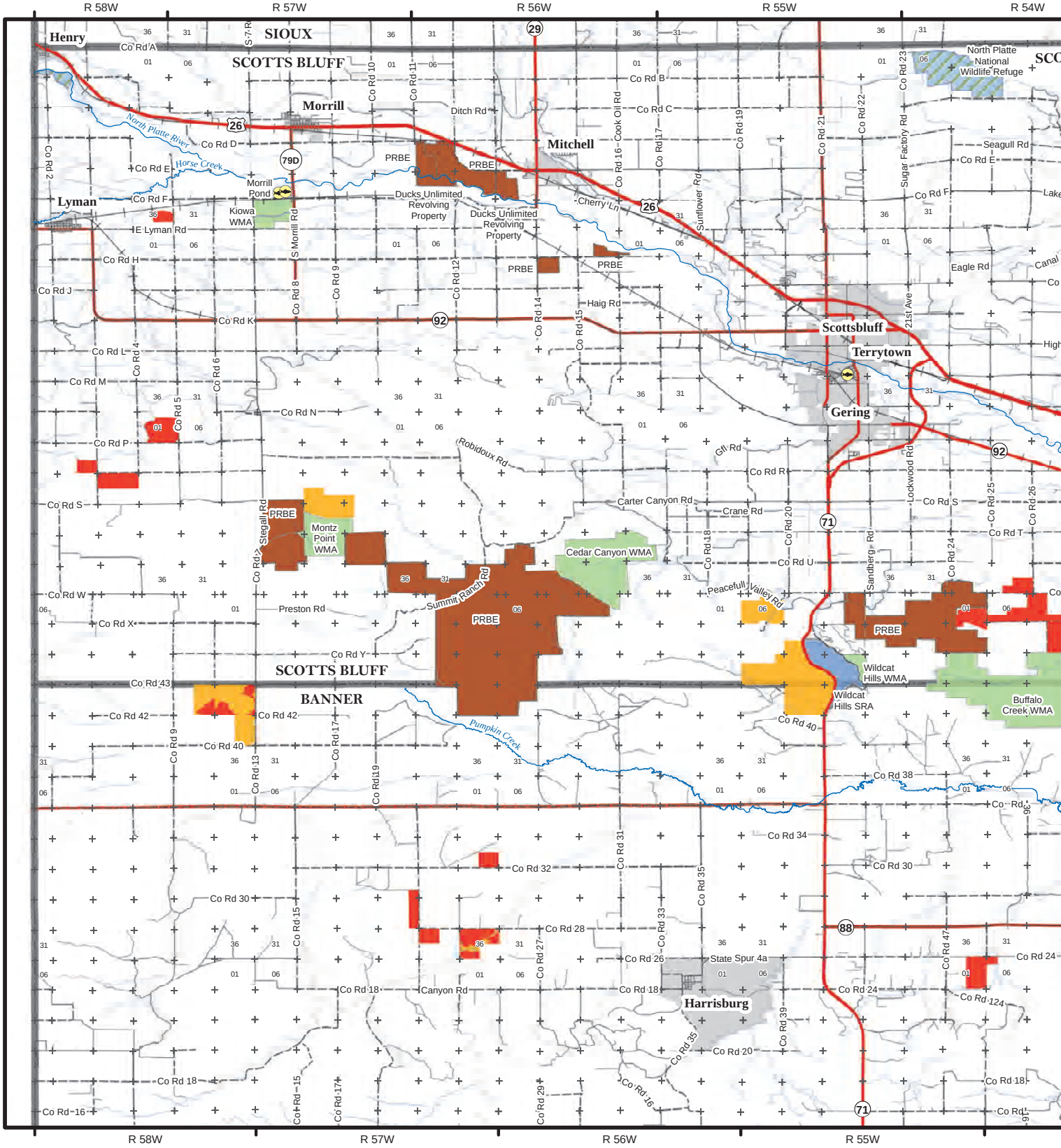
R 58W
R 57W
R 56W
R 55W
R 54W
Henry
SIOUX
SCOTTS BLUFF
Morrill
Mitchell
Lyman
Scottsbluff
Terrytown
Gering
North Platte National Wildlife Refuge
North Platte River
Horse Creek
Morrill Pond
Kiowa WMA
Ducks Unlimited Revolving Property
PRBE
Montz Point WMA
Cedar Canyon WMA
Wildcat Hills WMA
Wildcat Hills SRA
Buffalo Creek WMA
Harrisburg
State Spur 4a
Pumpkin Creek
BANNER
Co Rd A
Co Rd B
Co Rd C
Co Rd D
Co Rd E
Co Rd F
E Lyman Rd
Co Rd H
Co Rd J
Co Rd K
Co Rd L
Co Rd M
Co Rd N
Co Rd P
Co Rd R
Co Rd S
Co Rd T
Co Rd U
Co Rd W
Co Rd X
Co Rd Y
Co Rd 43
Co Rd 42
Co Rd 40
Co Rd 38
Co Rd 34
Co Rd 32
Co Rd 30
Co Rd 28
Co Rd 26
Co Rd 24
Co Rd 124
Co Rd 20
Co Rd 18
Co Rd 16
Ditch Rd
Cherry Ln
Haig Rd
Robidoux Rd
Gifl Rd
Carter Canyon Rd
Crane Rd
Peacefull Valley Rd
Summit Ranch Rd
Preston Rd
Canyon Rd
Seagull Rd
Eagle Rd
Canal
Lake
High
Stegall Rd
S Morrill Rd
Cook Oil Rd
Sunflower Rd
Sugar Factory Rd
21st Ave
Lockwood Rd
Sandberg Rd
26
79D
29
92
71
88

See You Out There

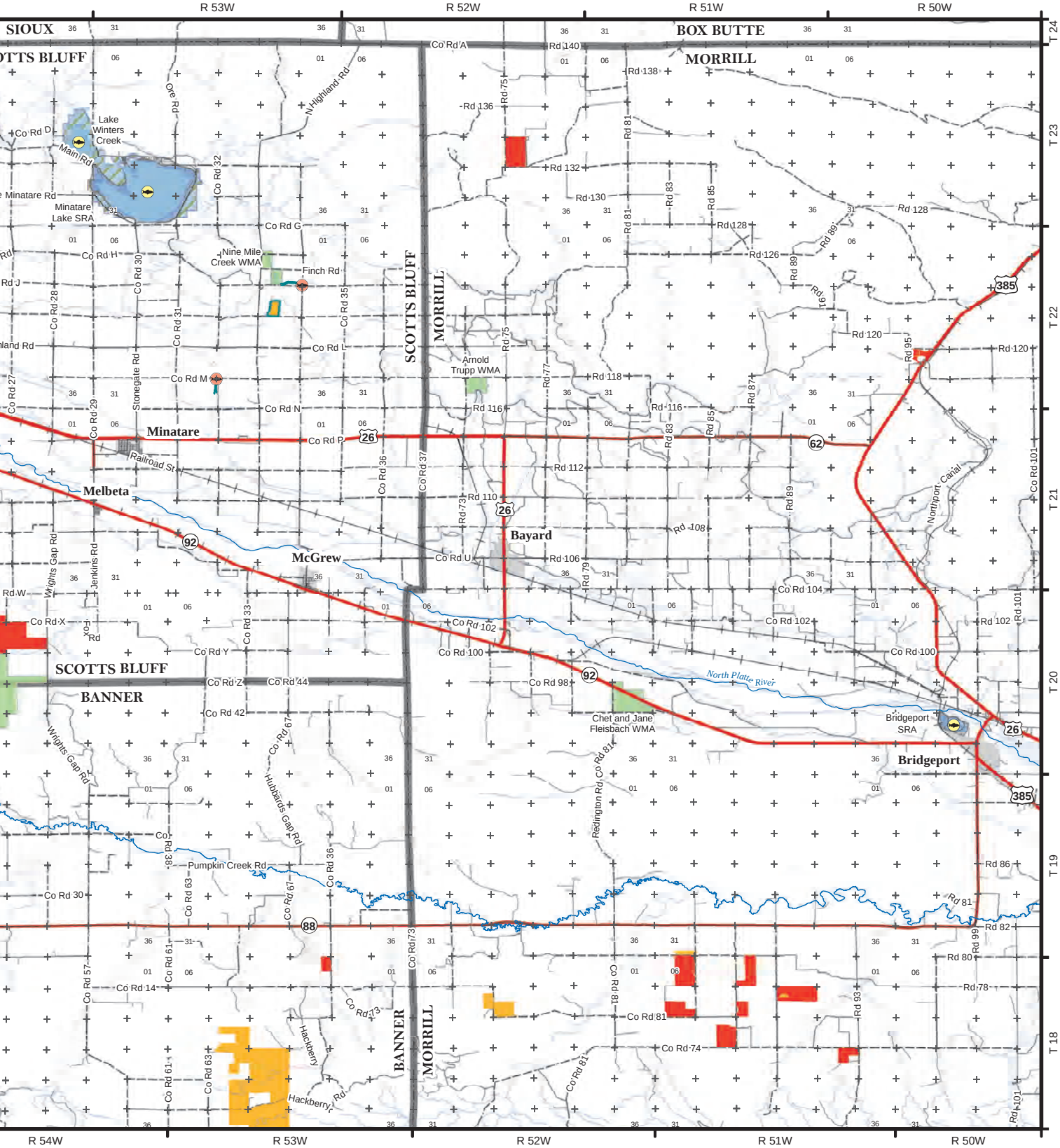

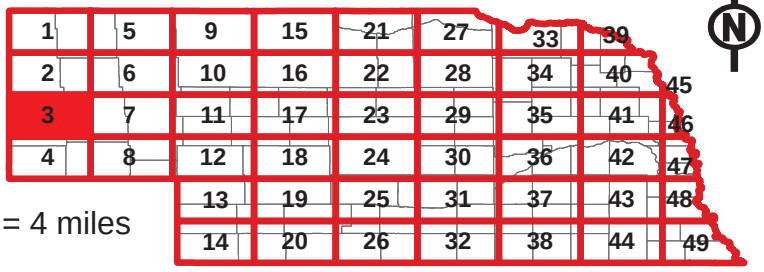

Map Sheet 3

1 in = 4 miles